



Kildare County Council
Comhairle Contae Chill Dara

JACOBS

Kerdiffstown Landfill Remediation Project

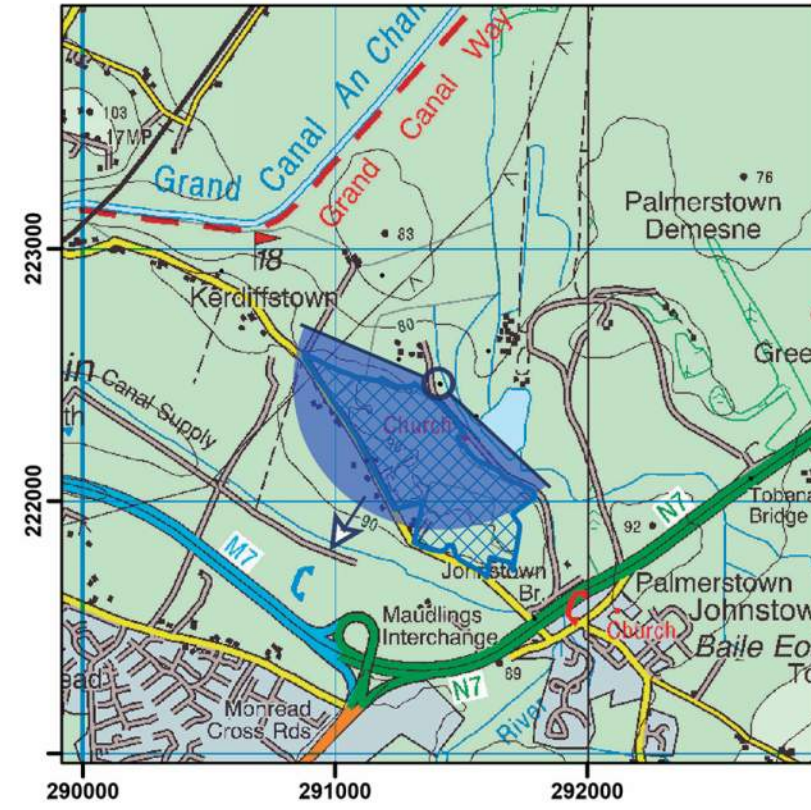
Kildare County Council

Environmental Impact Assessment Report (EIAR) Volume 3A of 4: Photomontages

August 2017



Kerdiffstown LandFill Remediation Project
Imagery depicting the view towards the development site



Easting (IG): 291417
 Northing (IG): 222462
 Direction of View 147° W of Grid North
 Angle of View: 160°

Lens: 50mm / Full Frame Sensor
 Camera: Canon 1-D Mark II digital SLR
 Camera Height: 1.7m Above Ground Level

Date: 15-Nov-16
 Time: 13:22

These are 80° panoramic montages captured and presented in accordance with the guidance set by the British Landscape Institute 2011 - Advice Note 01/11.

To view these panoramas on a flat surface one must move from left to right along its length whilst maintaining a perpendicular viewing direction and the specified **correct viewing distance of 30cm**. To see this entire panoramic scene in reality would necessitate turning one's head through 120°.

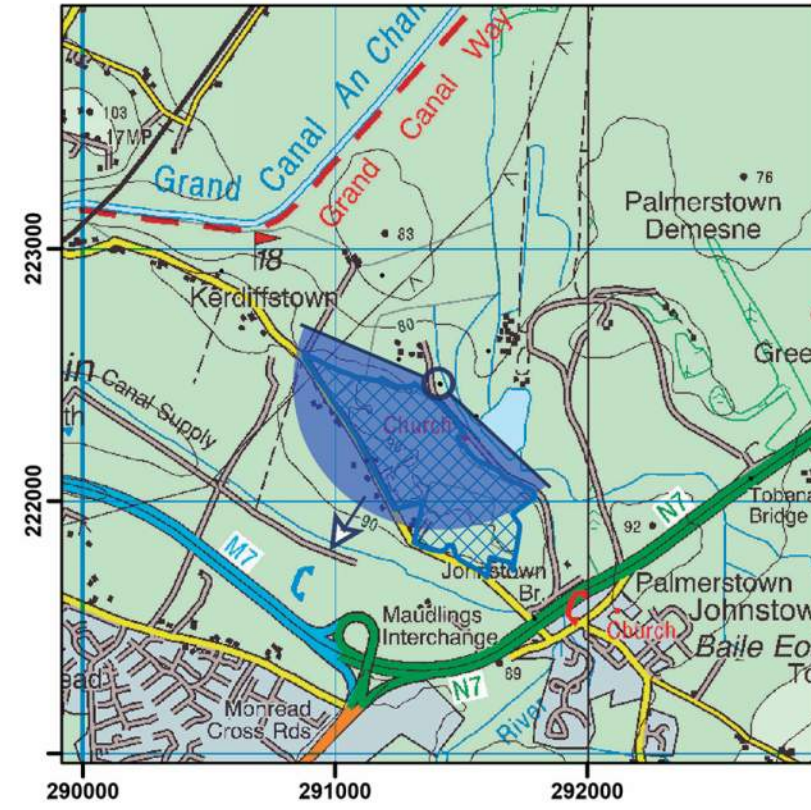
Existing View



Montage View - A
Post earthworks and seeding



Kerdiffstown LandFill Remediation Project
Imagery depicting the view towards the development site



Easting (IG): 291417
 Northing (IG): 222462
 Direction of View 147° W of Grid North
 Angle of View: 160°

Lens: 50mm / Full Frame Sensor
 Camera: Canon 1-D Mark II digital SLR
 Camera Height: 1.7m Above Ground Level

Date: 15-Nov-16
 Time: 13:22

These are 80° panoramic montages captured and presented in accordance with the guidance set by the British Landscape Institute 2011 - Advice Note 01/11.

To view these panoramas on a flat surface one must move from left to right along its length whilst maintaining a perpendicular viewing direction and the specified **correct viewing distance of 30cm**. To see this entire panoramic scene in reality would necessitate turning one's head through 120°.

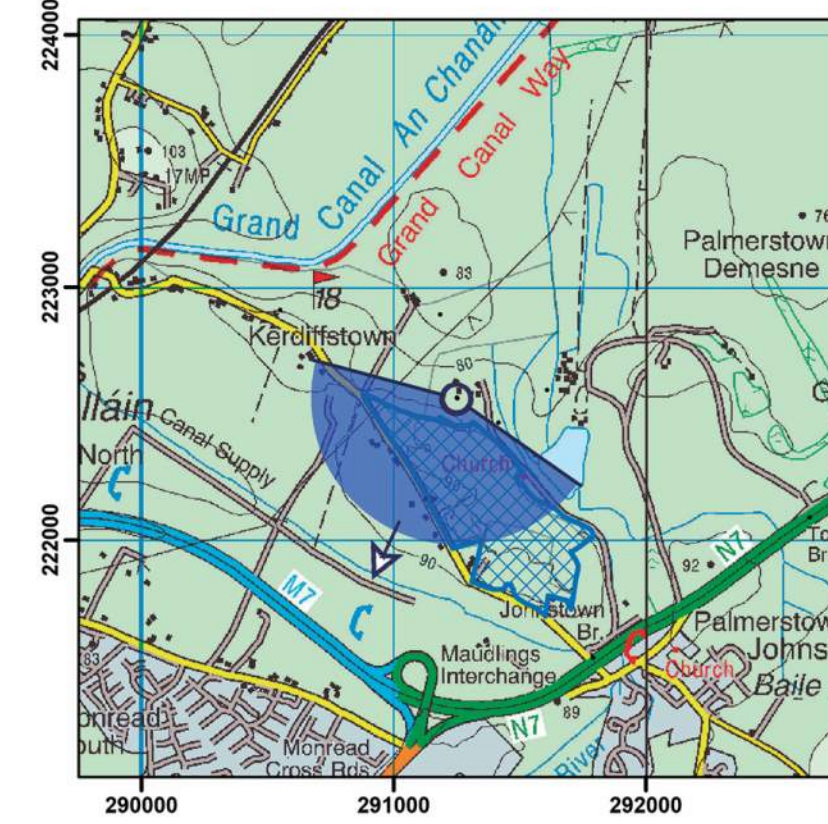
Montage View - B
Post Planting - 1 year



Montage View - C
Post Planting - 7 years



Kerdiffstown LandFill Remediation Project
Imagery depicting the view towards the development site



Easting (IG): 291253
 Northing (IG): 222561
 Direction of View 155° E of Grid North
 Angle of View: 160°

Lens: 50mm / Full Frame Sensor
 Camera: Canon 1-D Mark II digital SLR
 Camera Height: 1.7m Above Ground Level

Date: 15-Nov-16
 Time: 13:29

These are 80° panoramic montages captured and presented in accordance with the guidance set by the British Landscape Institute 2011 - Advice Note 01/11.

To view these panoramas on a flat surface one must move from left to right along its length whilst maintaining a perpendicular viewing direction and the specified **correct viewing distance of 30cm**. To see this entire panoramic scene in reality would necessitate turning one's head through 120°.

Existing View

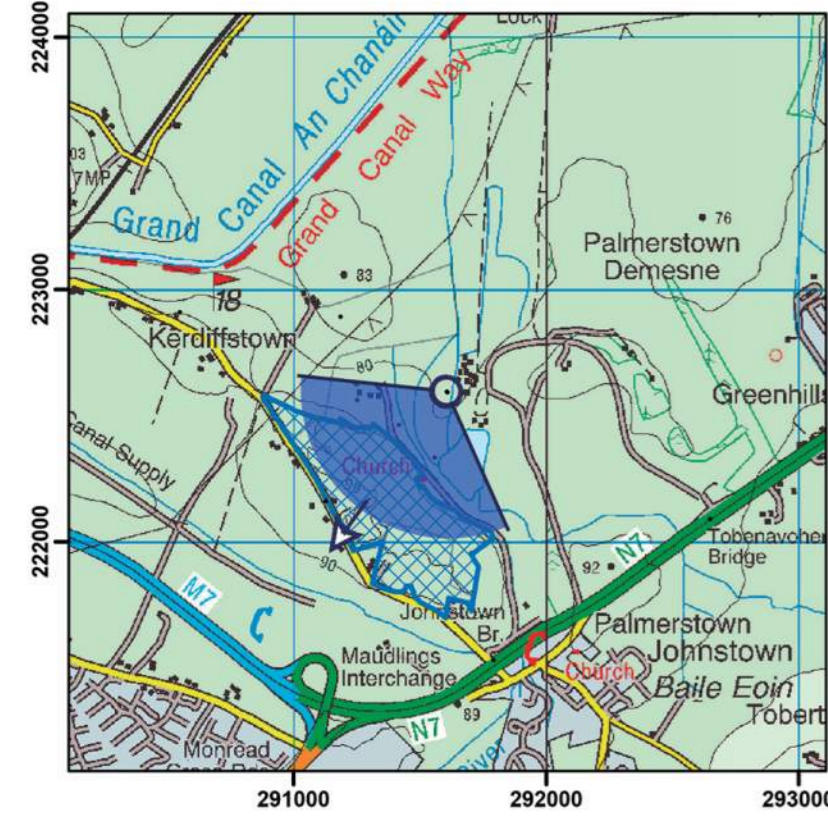


Montage View - A
Post earthworks and seeding

LandFill works will not be visible from this location



Kerdiffstown LandFill Remediation Project
Imagery depicting the view towards the development site



Easting (IG): 291609
 Northing (IG): 222593
 Direction of View 144° W of Grid North
 Angle of View: 120°

Lens: 50mm / Full Frame Sensor
 Camera: Canon 1-D Mark II digital SLR
 Camera Height: 1.7m Above Ground Level

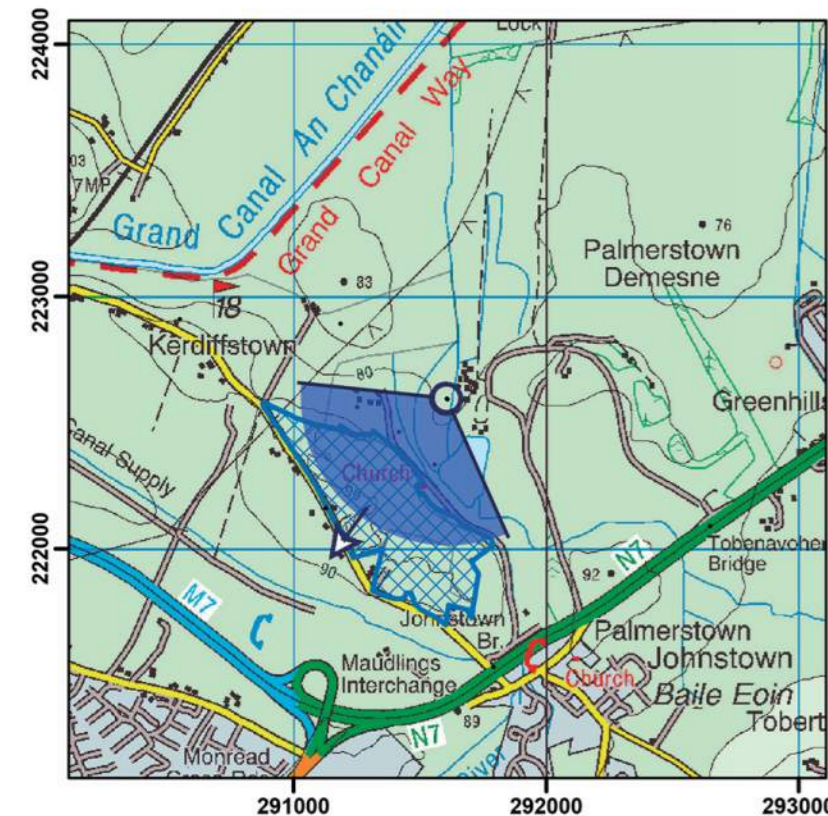
Date: 15-Nov-16
 Time: 13:53

These are 80° panoramic montages captured and presented in accordance with the guidance set by the British Landscape Institute 2011 - Advice Note 01/11.

To view these panoramas on a flat surface one must move from left to right along its length whilst maintaining a perpendicular viewing direction and the specified **correct viewing distance of 30cm**. To see this entire panoramic scene in reality would necessitate turning one's head through 80°.



Kerdiffstown LandFill Remediation Project
Imagery depicting the view towards the development site



Easting (IG): 291609
 Northing (IG): 222593
 Direction of View 144° W of Grid North
 Angle of View: 120°

Lens: 50mm / Full Frame Sensor
 Camera: Canon 1-D Mark II digital SLR
 Camera Height: 1.7m Above Ground Level

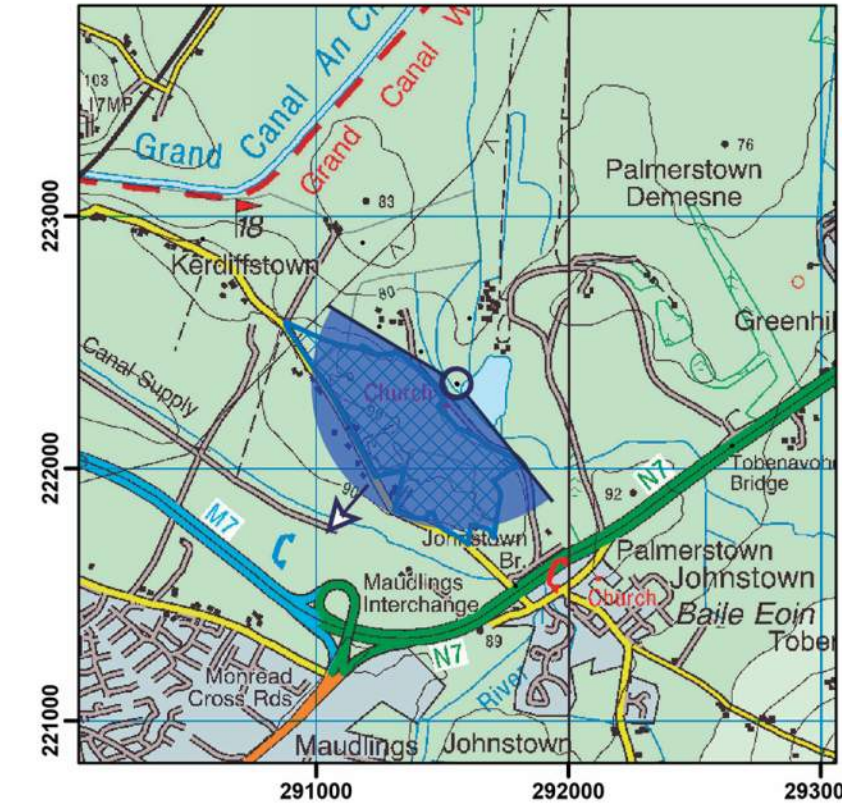
Date: 15-Nov-16
 Time: 13:53

These are 80° panoramic montages captured and presented in accordance with the guidance set by the British Landscape Institute 2011 - Advice Note 01/11.

To view these panoramas on a flat surface one must move from left to right along its length whilst maintaining a perpendicular viewing direction and the specified **correct viewing distance of 30cm**. To see this entire panoramic scene in reality would necessitate turning one's head through 80°.



Kerdiffstown LandFill Remediation Project
 Imagery depicting the view towards the development site




Easting (IG): 291560
 Northing (IG): 222334
 Direction of View 139° W of Grid North
 Angle of View: 160°

Lens: 50mm / Full Frame Sensor
 Camera: Canon 1-D Mark II digital SLR
 Camera Height: 1.7m Above Ground Level

Date: 15-Nov-16
 Time: 14:00

Existing View



Montage View - A
 Post earthworks and seeding



These are 80° panoramic montages captured and presented in accordance with the guidance set by the British Landscape Institute 2011 - Advice Note 01/11.

To view these panoramas on a flat surface one must move from left to right along its length whilst maintaining a perpendicular viewing direction and the specified **correct viewing distance of 30cm**. To see this entire panoramic scene in reality would necessitate turning one's head through 120°.

